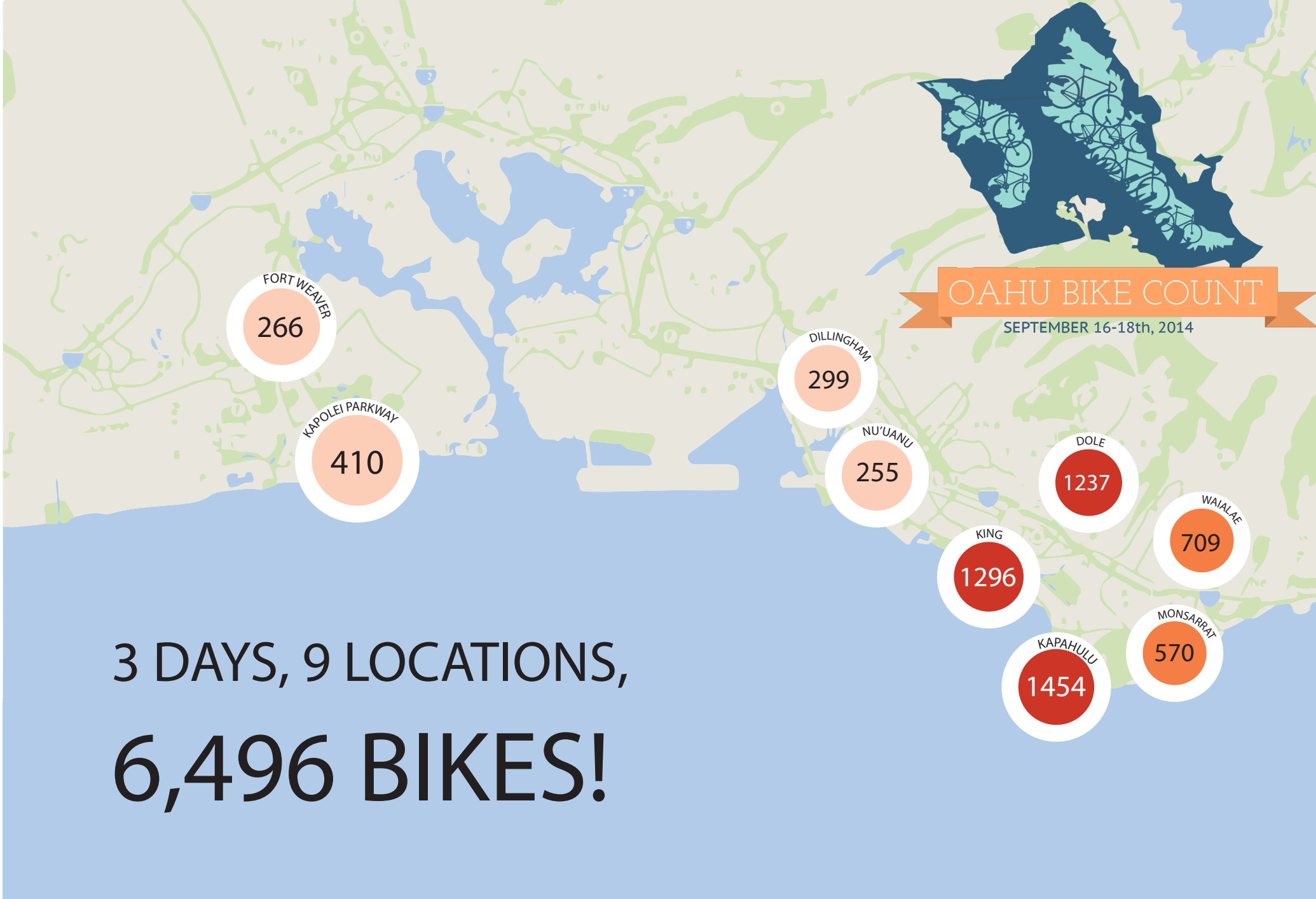




# OAHU BIKE COUNT

SEPTEMBER 16-18th, 2014



A stylized map of the island of Oahu, Hawaii, showing major roads and water bodies. A dark blue silhouette of the island is in the top right corner, filled with a pattern of white bicycles. An orange banner across the middle right contains the event title and dates. Nine circular callouts are placed across the map, each representing a location and the number of bikes counted there. The callouts are in shades of orange and red. The background is a light green and blue map.

# OAHU BIKE COUNT

SEPTEMBER 16-18th, 2014

FORT WEAVER  
266

KAPOLEI PARKWAY  
410

DILLINGHAM  
299

NU'UANU  
255

DOLE  
1237

KING  
1296

WAIALAE  
709

KAPAHULU  
1454

MONSARRAT  
570

3 DAYS, 9 LOCATIONS,  
6,496 BIKES!

# HOW WE DID IT

◇ **59 Volunteers**

◇ **9 Locations**

- UH, Waikiki, Downtown, Kalihi, Ewa

◇ **3 days, twice a day**

- September 16-18, 7-9am & 4-6pm

◇ **Modeled off NBPD, Portland**

◇ **Why?**

- Data helps us advocate and push for changes where it's needed
- Data enables us to track cycling patterns on Oahu



# and the most popular street...



Kapahulu/Pahi


Once again, **Kapahulu and Pahi** was the intersection with the most bikes (**1,454**) over the three days

- **That's 210 more bikes than last year!**

## Runner ups:

King/University: **1296** (vs 1112 in 2013)

Dole/East West: **1237** (vs 1040 in 2013)



Dole/East West



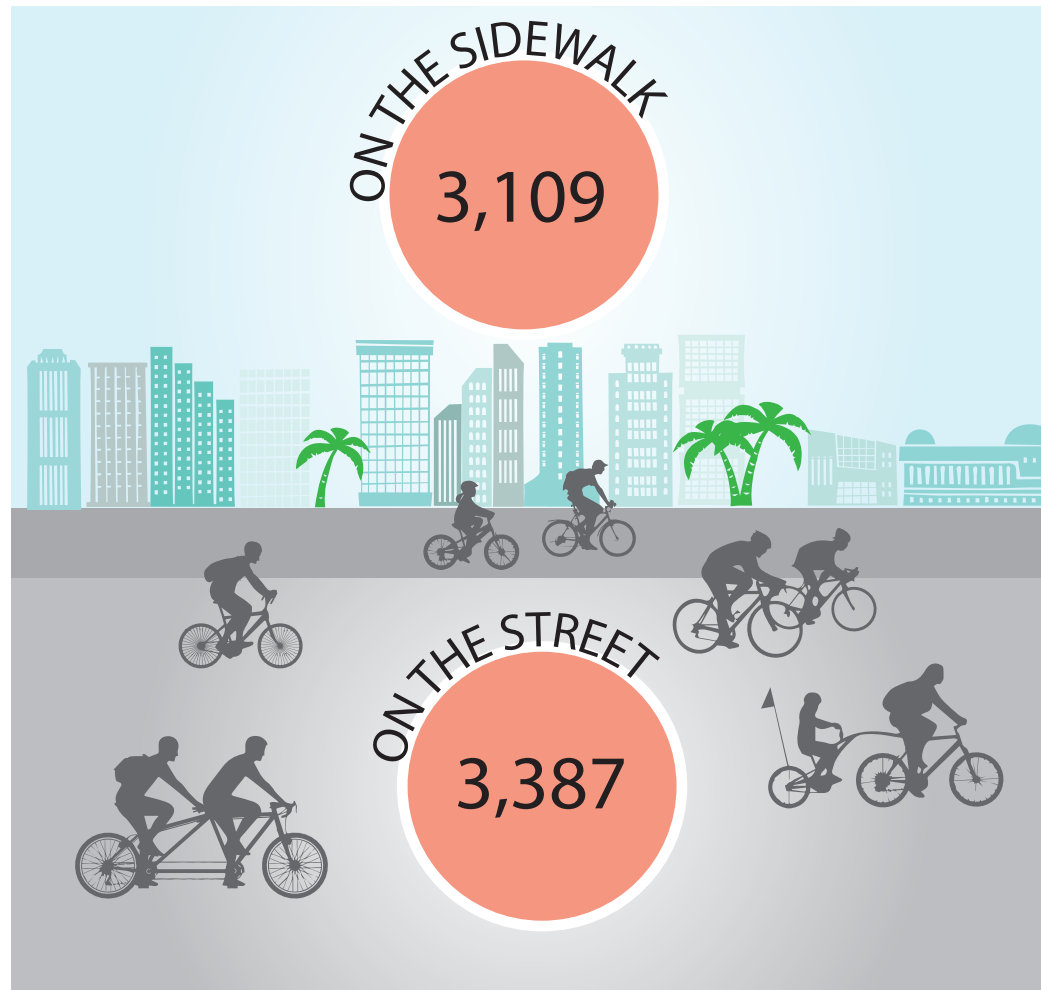
King/University



OAHU BIKE COUNT

SEPTEMBER 16-18th, 2014

# SIDEWALK VS STREET



# SIDEWALK VS STREET

The percentage breakdown on cyclists on the sidewalk/bike path\*:

- ◇ Waiakamilo - 83.6%
- ◇ Dillingham - 47.4%
- ◇ Nu'uaniu - 9.5%
- ◇ Hotel - 17.5%
- ◇ Dole\* - 19.1%
- ◇ East West - 9.3%
- ◇ King - 63.0%
- ◇ University - 26.3%
- ◇ **Waialae - 26.5% (vs 48.7% last year)**
- ◇ St Louis - 41.8%
- ◇ Monsarrat - 33.8%
- ◇ Paki\* - 57.6%
- ◇ Kapahulu\* - 70.0%
- ◇ Paki (at Kapahulu)\* - 67.3%
- ◇ Kapolei Parkway - 93.4%
- ◇ Geiger- 84.4%
- ◇ Fort Weaver - 64.1%
- ◇ Renton Rd - 62.4%



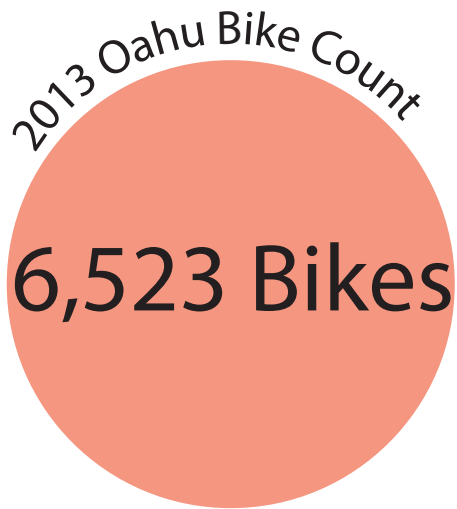
Bike Route on Renton Rd



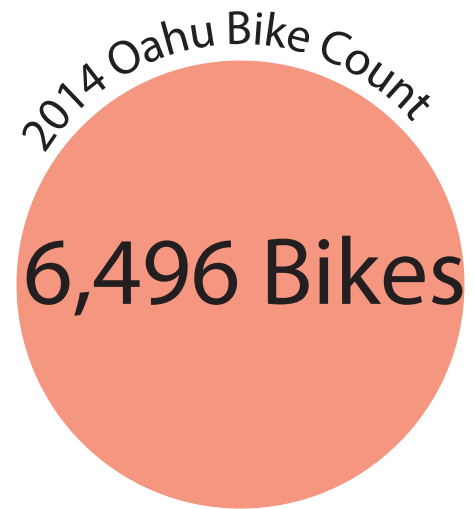
Bike lanes on Dole St

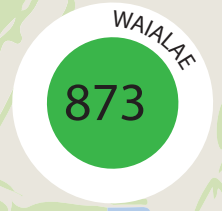
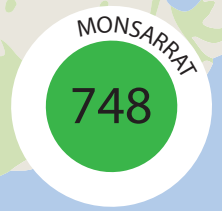

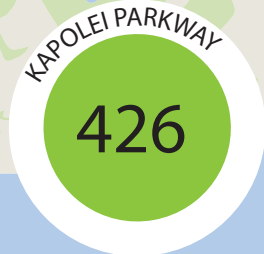
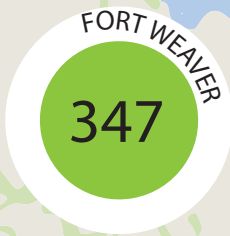


# 2013 vs 2014



**VS**





3 DAYS, 9 LOCATIONS,  
**6,523 BIKES!**



A stylized map of Oahu, Hawaii, showing various locations. A dark blue silhouette of the island is in the top right, filled with a pattern of bicycles. An orange banner across the map reads 'OAHU BIKE COUNT' and 'SEPTEMBER 16-18th, 2014'. Nine circular callouts, each with a location name and a bike count, are placed on the map. The callouts are: Fort Weaver (266), Kapolei Parkway (410), Dillingham (299), Nu'uuanu (255), King (1296), Kapaehulu (1454), Dole (1237), Monsarrat (570), and Waialae (709).

OAHU BIKE COUNT  
SEPTEMBER 16-18th, 2014

FORT WEAVER  
266

KAPOLEI PARKWAY  
410

DILLINGHAM  
299

NU'UANU  
255

KING  
1296

KAPAEHULU  
1454

DOLE  
1237

MONSARRAT  
570

WAIALAE  
709

3 DAYS, 9 LOCATIONS,  
6,496 BIKES!

**Volunteers made this event happen!  
Thank you for all of your hard work.**

